



Vera C. Rubin Observatory
Data Management


Rubin Observatory Plans for an Early Science Program

Leanne P. Guy, Keith Bechtol, Eric Bellm, Bob Blum,
Gregory P. Dubois-Felsmann, Melissa L. Graham, Željko Ivezić,
Robert H. Lupton, Phil Marshall, Colin T. Slater, Michael Strauss.

RTN-011

Latest Revision: 2025-01-10

DRAFT



Abstract

This document outlines Rubin Observatory’s plans for a dedicated *Early Science Program* to enable high-impact science prior to the first annual data release of the Legacy Survey of Space and Time (LSST). Components of the Early Science Program include releasing science-grade commissioning data products via a series of “Data Previews,” ramping up of the transient alert stream during commissioning, implementing a program of incremental template generation to augment alert production in the early phases of the survey, and the first LSST Data Release, DR1, based on the first 6 months of data from the LSST. A detailed breakdown of which data products can be expected when is provided. The Rubin Operations team is working closely with the science community to optimize the Early Science Program for the time-domain and solar system science achievable in the first year of operations. This is a living document; both it and the Early Science Program will continue to evolve over the course of commissioning and pre-operations in response to the state of the as-built system and to community guidance.

Change Record

Version	Date	Description	Owner name
1	2020-10-30	First draft	Leanne Guy
2	2020-12-16	Draft 1.1	Bob Blum
3	2021-10-08	Rework structure	Leanne Guy
4	2021-10-21	Add timeline	Leanne Guy
5	2021-11-05	Edits throughout	Eric Bellm
6	2021-11-09	Global edits and consolidation	Leanne Guy
7	2022-10-14	Data Preview content, and incremental templates, revision of Early Science scenarios, address feedback from PCW 2022	Phil Marshall & Leanne Guy
8	2022-10-21	Release version 2.0	Leanne Guy
9	2022-10-24	Changes to SCOC and survey text. Release version 2.1	Leanne Guy
10	2022-11-16	Clarifications on alert production during commissioning. Release version 2.2	Leanne Guy
11	2023-01-10	Updates following the construction project re-plan, refactoring of document to remove duplication. Release version 3.	Leanne Guy
12	2023-01-12	Correct Table 1 DP1 data products, Release version 3.1	Leanne Guy, Phil Marshall
13	2023-06-01	Updates following April schedule workshop; revision of early science scenarios; additional details on the data access environment	Leanne Guy
14	2023-06-21	Release version 4.0	Leanne Guy
15	2023-10-31	Updates following October schedule workshop	Leanne Guy
16	2023-10-31	Release version 5.0	Leanne Guy
17	2024-05-02	Added statement on non-sidereal tracking.	Leanne Guy
18	2024-05-03	Release version 5.1	Leanne Guy

Document curator: Leanne Guy

Document source location: <https://github.com/rubin-observatory/rtn-011>

Cite as: Leanne P. Guy, Keith Bechtol, Eric Bellm, Bob Blum, Melissa L. Graham, Željko Ivezić, Robert H. Lupton, Phil Marshall, Colin T. Slater, Michael Strauss. (2023). Rubin Observatory Plans for an Early Science Program (5.1). Zenodo <https://doi.org/10.5281/zenodo.5683848>.

Draft

Contents

1 Rubin Early Science Program	1
1.1 Definition of Early Science	1
1.2 Motivation for an Early Science Program	1
1.3 Elements of the Early Science Program	1
1.4 Early Science scenarios	2
1.5 Transition to Operations and Early Science	2
2 Additional Considerations for releasing data	3
3 Rubin Observatory Commissioning	3
3.1 Commissioning Schedule	4
3.2 Commissioning Milestones	5
3.3 Commissioning Observations	5
4 Data Previews and Data Release 1	6
4.1 Data Preview 0	7
4.2 Data Preview 1	9
4.3 Data Preview 2	9
4.4 Data Release 1	10
5 Alert Production in Commissioning and Early Operations	10
6 Data Access Environment	11
6.1 Data Access Centers	12
6.2 Rubin Science Platform	12
6.3 Community Brokers	13
7 Science Considerations for Optimizing Early Science	14
7.1 Time Domain	14
7.2 Solar System	14
7.3 Static Science	15

7.4 Target of Opportunity	15
8 Roadmap and Timeline	15
9 Community	16
9.1 Survey Cadence Optimization Committee	17
9.2 Community Forum	17
A References	17
B Acronyms	20

Draft

Rubin Observatory Plans for an Early Science Program

1 Rubin Early Science Program

Community expectations for early science with Rubin are high due to the transformative nature of the LSST data and the densely-sampled observations planned during the commissioning period. Rubin Observatory's *Early Science Program* is designed to provide Rubin data rights holders with access to the data products and services necessary to produce high-impact early science during time between commissioning through, and including, the first data release, Data Release 1 (DR1).

1.1 Definition of Early Science

Early Science is defined as any science enabled by Rubin for its community through and including the first LSST Data Release, DR1. This includes the commissioning period and the first year of survey operations.

1.2 Motivation for an Early Science Program

The Early Science program is motivated by the desire to:

- enable high-impact science with LSST as early as possible;
- provide early access to both static-sky and time-domain science-ready data products to support the community to prepare in advance of the first LSST data release;
- enable early time-domain astronomy via Alert Production; and
- help drive the development of Rubin operations capabilities prior to survey start and prepare the team to be operations-ready.

1.3 Elements of the Early Science Program

The Early Science Program consists of the following elements:

- A series of three **Data Previews (DP)**, DP0, DP1 and DP2, based on either simulated LSST-like data or data taken during the Rubin Observatory commissioning period.
- A world-public **stream of Alerts** from transient, variable, and moving sources that will be scaled up continuously during commissioning and the first year of the survey.
- **Template generation**, both prior to the start of regular survey operations based on data collected during the commissioning period with LSSTCam, and incrementally during the first year of regular survey operations to maximize the number of templates available for Alert Production in year 1.
- **LSST Data Release 1 (DR1)**, which will be based on the Data Release Processing (DRP) of the first six months of LSST data.

1.4 Early Science scenarios

The Operations team is tracking the progress of the commissioning activities (§ 3) as they relate to Early Science opportunities to ensure that the community has timely access to science-ready data products while the survey begins its relentless coverage of the sky leading to DR1. As of January 2025, and following the ComCam on sky commissioning campaign,

1.5 Transition to Operations and Early Science

The Operations team is tracking the progress of the commissioning activities (§ 3) to identify opportunities for Early Science and address the goals described in § ?? All Early Science data products are opportunistic on the commissioning activities, meaning that a detailed description of the Early Science data will only be possible once the commissioning data have been acquired and analyzed.

We broadly envisage two possible scenarios emerging from the commissioning phase of the construction project:

- **Scenario A:** Rubin Observatory is ready to execute the 10-year LSST at the completion of the construction project. The operations team may decide to first conduct a *full dress rehearsal* of science operations to demonstrate team readiness prior to commencing execution of the LSST. In this scenario, we expect this rehearsal to take a few days to no longer than two weeks.

- **Scenario B:** Prior to commencing the 10-year LSST, the operations team decides to spend up to a maximum of 2 months collecting more on-sky data to complement and extend the datasets collected during commissioning. This additional data would serve the dual goals of 1) ensuring that we are fully prepared to start the 10-year survey and 2) providing the community with an exquisite early dataset to work with before DR1. As per Scenario A, the operations team may decide to first conduct a *full dress rehearsal* of science operations to demonstrate team readiness prior to commencing execution of the LSST.

As the survey begins, all science-grade data collected during the commissioning System Optimization period and subsequent Science Validation Surveys, § 3, is reprocessed to produce the final Data Preview, DP2, which will be released 6 months following the start of operations.

In both scenarios it is assumed that the Rubin Construction project delivers an integrated system that can capture, transfer and process science-grade data at the time operations begins. Both scenarios will include alert generation of some type, with the major distinction being the relative availability of templates in time, sky position, and filter. The subset of System First Light observations that form the basis of DP1 must be taken and analysed in order to support construction completeness, meaning that DP1 is identical in each scenario. The DP2 data products will be the same irrespective of which scenario materializes; only the timing of the release of DP2 and the start of the 10-year survey are different between the two scenarios. These two scenarios presented are current as of January 2025, but are subject to change as the commissioning program is executed. At some future point, a single option will be adopted and executed, and at that time, the details will be more fully specified.

2 Additional Considerations for releasing data

30 days in commissioning 80 hours in operations what is affected FirstLook constraints Security Review

stretch goal == technical TBD/under discussion = political / policy

3 Rubin Observatory Commissioning

3.1 Commissioning Schedule

Figure 1 shows the detailed schedule of commissioning and early science activities relative to System First Light, as of January 2025. ComCam First Photon was successfully achieved on 24 October 2024. Rubin First Photon, with LSSTCam, is currently expected on 15 April 2025 and System First Light in July 2025 (§ 8). The total amount of science validation time currently planned with LSSTCam is about 8 weeks. LSST data taking is expected to start 4-6 months after System First Light depending on construction schedule uncertainty and Rubin Operations readiness to start the survey.

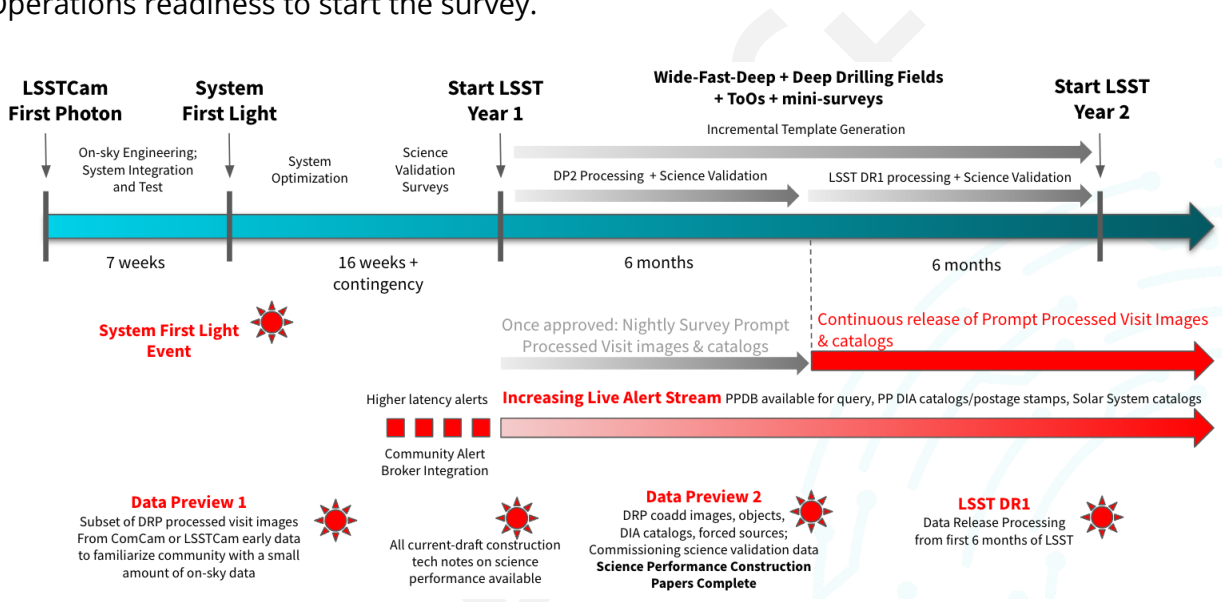


FIGURE 1: Detailed schedule of commissioning and early science activities relative to System First Light, as of January 2025.

Rubin Observatory carried out an on-sky commissioning campaign with ComCam from 24 October 2024 through 15 December 2024. The campaign was very successful, accomplishing many goals including the optical alignment of the telescope and the delivery of science-grade images. The median delivered image quality for commanded in-focus images collected during the campaign, quantified in terms of the PSF FWHM, was ≈ 1.1 arcseconds. The best images have delivered PSF FWHM of ≈ 0.7 arcseconds. A full report on the ComCam on-sky commissioning campaign is available at SITCOMTN-149.

The project schedule will continue to evolve as the remaining subcomponents are delivered.

3.2 Commissioning Milestones

Commissioning work is being planned around three major milestones, *ComCam First Photon*, *LSSTCam First Photon* and *System First Light*.

ComCam First Photon: The first image of the night sky produced by photons passing through the Rubin optical system and detected by the Commissioning Camera (ComCam). This milestone was achieved on 24 October 2024.

LSSTCam First Photon: The first image of the night sky produced by photons passing through the Rubin optical system and detected by the LSST Science Camera (LSSTCam).

System First Light: Defined as the point at which we can routinely acquire science-grade imaging across the LSSTCam full focal plane and have a well understood technical path towards meeting the Construction Completeness criteria SITCOMTN-061. Also referred to as **First Light**.

LSSTCam First Photon occurs following the successful completion of system integration. There are no quality criteria applied to achieving neither the ComCam nor LSSTCam First Photon milestones. System First Light marks the end of the on-sky engineering phase and the start of the System Optimization and Science Validation phases of commissioning. The period between ComCam First Photon and System First Light will focus on fine tuning the system including optical alignment and improving the image quality, collecting calibration data, and carrying out *First Look* science programs.

For a detailed description of all the commissioning milestones and the most current dates, see DMTN-232.

3.3 Commissioning Observations

Figure 2 shows the high level plan for the Rubin commissioning observations. Commissioning data collection is planned to take place in phases. The *On-Sky Engineering* phase may be carried out with either ComCam and/or LSSTCam, depending on future re-optimization of the sequence of integration activities (§ 3.1) During the *System Optimization* phase, a set of observations designed to help optimize the system will be taken during the System Optimization

phase before the Science Validation Surveys are carried out. The SV Surveys are designed to support scientific analyses that validate the system’s performance, and allow Rubin to demonstrate operations readiness SITCOMTN-005.

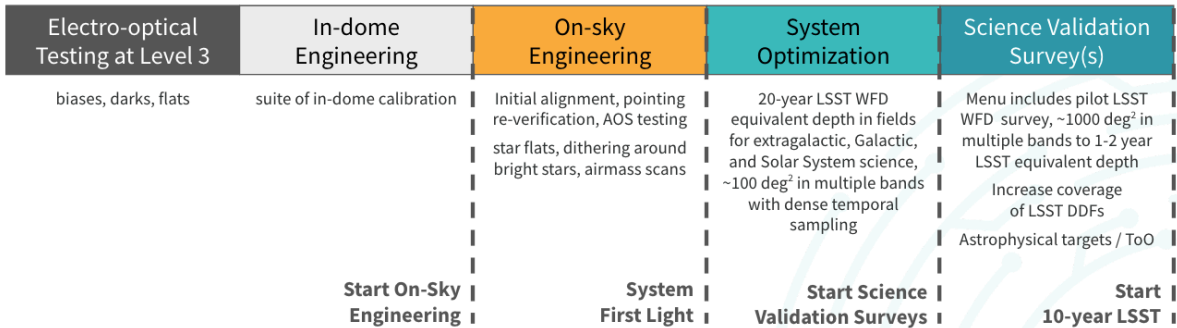


FIGURE 2: Outline plan for the collection of commissioning data, as of January 2025.

Figure 2 also indicates a number of planned key components of the System Optimization and SV phases. These include a LSST wide-fast-deep (WFD) 1-2 year equivalent depth “pilot” survey. Field selection will be carried out by the Commissioning Team, taking into account a wide variety of constraints as well as a “menu” of science opportunities to which the LSST Science Community has contributed. Details of the plans for commissioning observations will be made available as those plans converge, in this technote and other documents as cited.

4 Data Previews and Data Release 1

A series of three Data Previews (DP) and one Data Release (DR) are planned to support the community as they develop their LSST analysis software and workflows, and to enable high-impact science as soon as possible.

- Data Preview 0 (DP0): Based on simulated LSST-like data.
- Data Preview 1 (DP1): Based on a subset of early science-grade commissioning data taken with either ComCam or LSSTCam.
- Data Preview 2 (DP2): Based on a full reprocessing of all science-grade LSSTCam data taken during commissioning.
- Data Release 1 (DR1): Based on the first six months of LSST data.

Rubin Early Science – Data Release Scenario								
Data Product	Jun 2021	Jun 2022	Jun 2023	Jun 2025 – Jul 2025	Mar 2026 – May 2026	Sep 2026 – Jan 2027	Sep 2027 – Jan 2028	Sep 2028 – Nov 2028
	DP0.1	DP0.2	DP0.3	DP1	DP2	DR1	DR2	DR3
	DCZ Simulated Sky Survey	Reprocessed DCZ Survey	Solar System PPDB Simulation	ComCam Data	LSSTCam Science Validation Data	LSST First 6 Months Data	LSST Year 1 Data	LSST Year 2 Data
Raw Images	●	●	-	●	●	●	●	●
DRP Processed Visit Images and Source Catalogs	●	●	-	●	●	●	●	●
DRP Coadded Images and Object Catalogs	●	●	-	●	●	●	●	●
DRP ForcedSource Catalogs	●	●	-	●	●	●	●	●
DRP Difference Images and DIA Catalogs	-	●	-	●	●	●	●	●
DRP SSP Catalogs	-	-	●	-	●	●	●	●

TABLE 1: Summary of Data Release data products expected in each data preview and early LSST data release. A dark teal dot denotes confirmed data products whereas a gray dot denotes data products that currently remain a stretch goal.

Due to the relatively short time periods available for commissioning observations (§ 1.5), the Data Previews will necessarily be limited in their area and temporal coverage relative to a full Data Release.

The data products that comprise the Data Previews and Data Releases are produced by the LSST Science Pipelines (Bosch et al., 2019, 2018). For an introduction to the LSST data products, see Graham (2022) and for a detailed description, see the LSST Data Products Definition Document (DPDD), [LSE-163]. Each Data Preview and LSST Data Release will be accompanied by its own release-specific DPDD¹, giving e.g. the database schema for the catalogs included in that dataset. Table 1 provides a summary of the expected early science data products available in DP0, DP1, DP2 and the LSST Data Release 1. All LSST data products will be subject to the embargo periods described in DMTN-199.

4.1 Data Preview 0

Data Preview 0 (DP0) is the first of three Data Previews to be released during the period leading up to the start of Rubin Observatory Operations. Data Preview 0 contains three stages, all based on simulated LSST-like data products. The goals of DP0 are to serve as an early integration test of the LSST Science Pipelines and the Rubin Science Platform (RSP), and to enable a limited number of astronomers and students to begin early preparations for science with the LSST.

¹For an example data release DPDD, see the online DP0.2 documentation <https://dp0-2.lsst.io/data-products-dp0-2/>.

The following sections outline which data products can be expected in each Data Preview and Data Release, and on what time scale. See Table 3 in the Timeline section below for a combined view of the expected data preview schedule and its uncertainties.

4.1.1 Data Preview 0.1

Data Preview 0.1 (DP0.1) was released to a group, approximately 300, of early adopters from the community in June 2021. It is based on the the simulated, LSST-like images generated by the Dark Energy Science Collaboration (DESC) for their Data Challenge 2 (DC2), (LSST Dark Energy Science Collaboration (LSST DESC) et al., 2021). DP0.1 only uses the 300 deg² of DC2 images that were simulated for five years of the LSST’s wide-fast-deep component (WFD) using a baseline cadence, [PSTN-055]. The DESC processed the simulated DC2 images with Version 19 of the LSST Science Pipelines. DP0.1 makes the DESC’s DC2 images and catalogs available to users through an early version the Rubin Science Platform (RSP) running at the US DAC.

For full details on DP0.1 including an exact description of the data products served, see the documentation at <https://dp0-1.lsst.io/>

4.1.2 Data Preview 0.2

Data Preview 0.2 (DP0.2) was released to approximately 600 early adopters from the community in June 2022, exactly 1 year after DP0.1. The dataset used for DP0.2 was the same as that used for DP0.1. Rubin processed the simulated DC2 images with Version 23 of the LSST Science Pipelines. DP0.2 makes the Rubin reprocessed DESC DC2 images and catalogs available to users through an early version the Rubin Science Platform (RSP) running at the US DAC.

For full details on DP0.2 including an exact description of the data products served, see the documentation at <https://dp0-2.lsst.io/>

4.1.3 Data Preview 0.3

Delivered in June 2023, DP0.3 is the last in the DP0 series of Data Previews based on simulated LSST-like data. DP0.3 supports the Solar System Science Collaboration by hosting their simulated 1-year and 10-year Prompt Products Database (PPDB) catalog to enable moving object analysis development in RSP at the US DAC.

For full details on DP0.3 including an exact description of the data products served, see the documentation at <https://dp0-3.lsst.io/>

4.2 Data Preview 1

Data Preview 1 (DP1) will serve data products generated from a subset of science-grade astronomically useful images taken during the ComCam on-sky commissioning campaign (§ 3.2), to enable the community to prepare to work with LSST data. ComCam commissioning was completed on 15 December 2024. The processing and preparation of ComCam data for DP1 will take place during the first half of 2025, with an expected DP1 release data in June or July 2025. The planned data products for DP1 are presented in table 1. Data products that are marked as a stretch goal, DRP ForcedSource Catalogs, Difference Images and DIA Catalogs, will not be confirmed until close to the DP1 release date.

DP1 will not contain any DRP SSP data products due to needing focus on providing high quality live LSSTCam SS Prompt data products as part of the AP ramp up, starting roughly contemporaneously with DP1 release and in order to be ready for LSSTCam.

4.3 Data Preview 2

Data Preview 2 will serve a full consistent reprocessing of all data collected as part of the LSST-Cam Science Validation Surveys (SV Surveys) together with any other science-grade commissioning images taken throughout the Science Optimization phase of commissioning, including the DP1 data.

DRP SSP is a stretch goal for DP2. It will depend on . oLong term goal is that DRP SSP is a Rubin only product. It does not start with the orbit catalog from the MPC A DP2 DRP by pipelines freeze for DP2 qw qoll be running live SSP . Most objects will have been reported to the MPC already and will be in our PPDB

Table 1 presents a summary of the data products expected in DP2.

4.4 Data Release 1

LSST Data Release 1 will be based on the first six months of data taken as part of the 10-year survey. Data Release Processing of this dataset is estimated to take six months, making the expected delivery date 1 year following the start of the 10 year survey. DR1 will be the first Data Release in which all data products will be provided.

During routine LSST operations, prompt image data products will be made available 80 hours following camera readout. They include raw images, processed single visit images (PVI), difference images, and template images. Access to unvetted PVIs and difference images in the first 6 months of the LSST is still to be decided. Table 1 presents a summary of the data products expected in DR1.

5 Alert Production in Commissioning and Early Operations

RTN-061 - first alert release Emphasize that AP is a continuous process

The DPDD summarizes the pipelines which will be used during Prompt Processing to produce alerts as well as other prompt data products, including Solar System Processing. Both Alert Production and Solar System Processing depend on the presence of template images. During steady-state operations, these templates will be constructed during the annual Data Releases and will be built from the best available subset of images taken. To enable alert production to proceed during commissioning and early operations, it is necessary build templates incrementally as data become available, as recommended by the study described in DMTN-107. Because we have a smaller set of input images to choose from and uncertain knowledge about future observations, incremental template generation necessarily must balance the trade off of earlier template availability against template quality and spatial completeness. Validation will be required to determine when to build incremental templates to maximize the net throughput of Early Science. Nevertheless our goal is to enable Alert Generation to begin over at least a subset of the survey area as soon as the data are scientifically useful.

Scientifically it is important that once a template is constructed for a given region of sky, it is used exclusively until it can be updated in the next Data Release. Repeated changes to the template make it extremely difficult to construct usable lightcurves for objects from individual difference image sources: transient objects such as supernovae will be contaminated by

changing flux levels from the evolving template, and variable objects such as variable stars and AGN will require repeated corrections for different template flux levels as well.

During commissioning templates will be generated incrementally over the maximal sky area supported by the available observations. By the end of the commissioning period, coadd templates for use in difference imaging will only be available for $\approx 10\%$ of the sky. Generating templates over a wide area is not an explicit goal of commissioning; however, where possible, if commissioning observations are agnostic to pointing and filter, we would endeavour to choose a pointing and filter that maximizes building templates to enable early science.

Rubin aims to scale up alert production during commissioning with the aim of beginning routine Alert Production as soon as is feasible following the Rubin First Look event. Once begun, Alert Production will then proceed continuously into the full LSST survey. Alerts generated during commissioning may be produced with higher latency, and access to images and the PPDB may not be immediately available.

Table 2 lists the various alert and prompt processing data products currently planned at each phase of alert production during commissioning and the first two years of the LSST survey. Phase 1 covers the commissioning period and phase 2 covers early survey operations.

SSP = sending data to the MPC Add in sending data to the MPC - this is part of AP

SDQA on data to MPC - do not fully have got V&V in a good loop

Get DRB up and working ... Bob say yes/no. Need for AP adn SS

6 Data Access Environment

The Rubin data access environment provides data rights holders with access to all Rubin data products and services. Prior to the start of Operations, all services for data access will be under active development and are provided on a shared-risk basis. The Rubin data rights policy is described in RDO-013.

Rubin Early Science – Alerts & Prompt Products Scenario		
Data Product	Phase 1: 3 – 16 weeks post System First Light	Phase 2: 18 – 17 weeks post System First Light
	LSSTCam Commissioning	Year 1 Survey Operations
Alerts	Alert volume and latency will improve throughout the commissioning period. Aiming for “near-live” brokered Alert stream by the end of LSSTCam Commissioning.	Continued ramp up of the alert stream contingent on the availability of templates. Alerts expected to reach near full volume and fidelity after DR1. Alert stream latency in year 1 is 120 seconds.
PP Processed Visit Images	Commissioning of the PP image differencing and incremental template building. Prompt image release is embargoed during commissioning (§ 2).	Access to unvetted processed visit images as prompt products in the first 6 months of the LSST is TBD.
PP Difference Images	Difference imaging will be somewhat limited, since the image template sky coverage will be sparse. Prompt image release is embargoed during commissioning (§ 2).	Difference imaging will steadily increase as incremental template building increases the templates available. Prompt access to unvetted PP difference images is TBD.
PP Catalogs (DIASources, DIAObjects, DIAForcedSources)	Queryable PPDB available at shared risk.	PPDB available for query.
PP SSP Catalogs	Measurements of known SSObjects sent to the MPC whenever difference images are available. Searches for new SSObjects performed if appropriately-cadenced data is present. SSP Catalogs likely unavailable for query in the PPDB.	Standard SSP Daily Data Products produced from difference images as they are available and reported to the MPC. SSP catalogs available for query in the PPDB.

TABLE 2: Summary of Prompt data products expected during commissioning and year 1 of survey observations..

6.1 Data Access Centers

Rubin data products will be served to the community from the US Data Access Center (US DAC) hosted on the Google Cloud Platform². DP0.1 and DP0.2 are already available via the RSP running at the US DAC.

An number of Rubin Independent Data Access Centers (IDACs) is also under construction to provide additional user computing resources to LSST users around the globe (RTN-003).

6.2 Rubin Science Platform

The Rubin Science Platform (RSP), described in LSE-319, is a set of integrated web-based applications, services, and tools to query, visualize, subset, and analyze LSST data. It comprises three different “Aspects”: a *Portal* Aspect designed to provide an environment for data discovery, query, filtering, and visualization, a *Notebook* Aspect to enable next-to-the-data analysis, and an *API* Aspect that enables programmatic access to the Rubin data products via Virtual

²data.lsst.cloud

Observatory (VO) interfaces. The Portal and Notebook Aspects of the RSP make use of the same APIs as the API Aspect to internally access the LSST datasets.

An early version of the RSP is currently running at the US Data Access Center (US DAC) that provides access to Data Preview 0.

6.2.1 Image services

Image services is the term to describe the set of interfaces that provide access to LSST image data products³ through IVOA-style services in the API Aspect. A detailed description of the Rubin Image Service Architecture can be found in DMTN-139.

As of DP0.2 a first version of the Rubin's image services has been deployed as part of the RSP running at the US DAC and includes: an ObsCore data model and ObsTAP service for image metadata, image retrieval via https, an IVOA SODA service for making image cutouts, DataLink annotations to the ObsTAP service for access to the SODA service, and an authenticated HiPS service. Future releases will include difference-image and PVI re-creation services and a forced-photometry-on-demand service. Image services are accessible via the *Portal*, *Notebook* and *API* aspects of the RSP.

Access to image data products via the Butler was deployed as part of DP0.1.

6.3 Community Brokers

Alerts are fully world-public and will be accessible via one or more of the nine Rubin-endorsed Community Brokers⁴. During the commissioning period, Rubin will work with the Community Brokers to integrate them [RTN-010]. Community access to early alerts will depend on the readiness of the Community Brokers. At this stage, we are expecting the first alerts from commissioning to become available via Community Brokers sometime following System First Light [RTN-061].

³Image data products includes single-epoch images both raw and calibrated, difference images and coadded images of various types

⁴See <https://www.lsst.org/scientists/alert-brokers>

7 Science Considerations for Optimizing Early Science

It will not be possible to survey the whole sky in all filters and generate templates by the end of the commissioning period. A strategy for template generation in the early phases of the survey, which will require balancing a tradeoff between various factors such as smaller area with multiple filters vs a single filter over a large area, must be devised.

There is no non-sidereal observing in the Rubin baseline survey plan and consequently there will be no non-sidereal tracking available during the early science era.

Different science drivers naturally lead to different prioritization strategies, e.g., Milky Way science would prefer templates that cover the Galactic Plane, time domain science would prefer templates in multiple bands rather than a single band for a larger area. Supernova, transient and variable science strongly advocate for templates for all bands in the Deep Drilling Fields to be prioritized. Rubin Operations will work closely with the science community to develop a science-driven approach to template generation in the early phases of the survey that will benefit the maximum number of science cases.

7.1 Time Domain

The Transients and Variable Stars Science Collaboration (TVSSC) reviewed the opportunities for Early Science for non time-critical and time-critical science cases in (Hambleton et al., 2020) and (Street et al., 2020) respectively. In both cases, they recommend the prioritization of template acquisition in multiple bands as the preferred strategy rather than single-band coverage over a larger area of sky.

7.2 Solar System

The Solar System Science Collaboration (SSSC) reviewed opportunities for Early Science in (Schwamb et al., 2021) for several high impact solar system science opportunities that would be enabled by accelerated template generation and alert production in year 1. They find that template generation options that maximize the sky coverage in year 1 where LSST Solar System Processing can run daily are strongly preferred, even if the templates result in noisier image subtraction compared to later years.

7.3 Static Science

Datasets for static science will flow from the SV Surveys carried out during commissioning and released as Data Preview 2 (DP2). The commissioning team are planning to acquire on-sky observations that would enable science validation studies for the four LSST science drivers. Guidance is being sought from the community to enhance opportunities for science validation and early science based on commissioning data. Rubin Obs SIT-Com collected “Commissioning Notes” from the community in 2012 that are being considered as part of the planning for the on-sky observing strategy during commissioning.⁵

7.4 Target of Opportunity

Rubin Observatory will be prepared to take advantage of Targets of Opportunities (TOO) in the first year of operations (and hopefully SIT-Com). [RTN-008] describes potential data processing scenarios for TOO observations in the early operations era.

8 Roadmap and Timeline

Table 3 shows the Operations timeline and provides nominal date ranges for the various elements of the Early Science Program. The date ranges are derived from the Rubin “Celebratory Milestones”, which are published monthly on the Rubin Project website⁶. For completed milestones the delivered date is given. Milestone dates are given as min – max ranges to indicate the associated uncertainty. Typically the near date corresponds to the current Project forecast, plus any additional operational uncertainty. The late date corresponds approximately to the current Project late date plus any additional operational uncertainty. The shaded region contains roughly 80% of the probability, while the lefthand edge of the shaded range indicates the earliest date the milestone could be reached. The darker regions give a very rough indication of the +/-1 sigma error bars. Over the course of the commissioning period, we expect these data ranges to shrink as our understanding of the remaining schedule uncertainty improves. However, there is still the possibility of the assumptions underlying these distributions being wrong; this is just our best estimate at the current time.

⁵See <https://community.lsst.org/t/community-input-to-the-on-sky-observing-strategy-during-commissioning/4406>

⁶[lsst.org/t/community-input-to-the-on-sky-observing-strategy-during-commissioning/4406](https://community.lsst.org/t/community-input-to-the-on-sky-observing-strategy-during-commissioning/4406)

Rubin Operations Survey and Data Release Timeline					
Nominal LSST Start Date: October 2025					
Event	Date Range	2025	2026	2027	2028
Data Preview 0.1/2/3 (DP0)	Delivered Jun 2023				
Data Preview 1 (DP1)	Jun 2025 – Jul 2025	■			
Rubin First Light (RFL)	Jul 2025	■			
First Look LSSTCam Data (FLL)	Jul 2025	■			
Rubin First Alerts (RFA)	Jul 2025 – Sep 2025	■			
Start of Operations (OPS)	Sep 2025 – Oct 2025	■			
Start of LSST (SVY)	Sep 2025 – Nov 2025	■			
Start Regular Alert Production (RAP)	Sep 2025 – Nov 2025	■			
Data Preview 2 (DP2)	Mar 2026 – May 2026		■		
Data Release 1 (DR1)	Sep 2026 – Jan 2027		■		
Data Release 2 (DR2)	Sep 2027 – Jan 2028			■	
Data Release 3 (DR3)	Sep 2028 – Nov 2028				■
		J F M A M J J A S O N D	J F M A M J J A S O N D	J F M A M J J A S O N D	J F M A M J J A S O N D

TABLE 3: Rubin Operations Key Milestones for Early Science

The next key milestone in the Early Science Program is the release of DP1, expected sometime between October 2024 – July 2025. The start of Rubin Operations is currently expected to be sometime between May 2025 and September 2025. The timing of the Commissioning observations and their release to the community can only be projected to within a few months at the time of writing. The late dates for the DP2 and DR1 milestones allow for the possibility that the Project completes within its late date, but in doing so spends less time on-sky with LSSTCam. In this eventuality, the operations team would spend up to 2 months prior to commencing the 10-year LSST survey collecting more on-sky data to complement and extend the datasets collected during commissioning (see § 1.5).

Table 3 will continue to be refined and updated in future version of this document as the Early Science Program progresses.

9 Community

Rubin Observatory will work closely with the Survey Cadence Optimization Committee (SCOC) and Community on the detailed design of the Early Science Program.

9.1 Survey Cadence Optimization Committee

The Rubin Survey Cadence Optimization Committee (SCOC)⁷ is an advisory committee to the Rubin Observatory Operations Director consisting of 10 members drawn almost entirely from the science community. Convened in 2020, the SCOC will be a standing committee throughout the lifetime of Rubin Observatory operations and will be involved in all aspects of the development of the Early Science Program.

The SCOC will work with the Rubin Operations team and the Community to establish the best strategy for Early Science, including making specific recommendations in terms of, for example, the prioritization of sky coverage, filters, and other specific choices. Recommendations will take into account the plans for commissioning and the realized performance of the telescope and software, and should align as closely as possible with those of the main survey and ultimate long-term science goals. Optimizing the LSST Year 1 observing schedule for early science may mean that the time sampling looks somewhat different to that in subsequent years.

The SCOC has published its Phase 1 and 2 survey cadence recommendations in PSTN-053 and PSTN-055. Work on recommendations for Early Science observations will begin in 2023. The SCOC will solicit input from the community on the specific observing strategy in year 1 to optimize early science. Several science collaborations have already been pro-active in providing input, both the community forum and as research notes ((Schwamb et al., 2021), (Hambleton et al., 2020), (Street et al., 2020)).

9.2 Community Forum

The Rubin Observatory Community Platform has a dedicated category for Early Science⁸, where community members are encouraged to open discussions on the topic of early science. Community feedback on the Early Science data products is welcomed and will help the Rubin to improve its data products and services.

A References

⁷See <https://www.lsst.org/content/charge-survey-cadence-optimization-committee-scoc>

⁸See <https://community.lsst.org/t/about-the-early-science-category/5775>

[SITCOMTN-149], authors, M., 2024, An Interim Report on the ComCam On-Sky Campaign, URL <https://sitcomtn-149.lsst.io/>,
Vera C. Rubin Observatory Commissioning Technical Note SITCOMTN-149

[SITCOMTN-061], Bechtol, K., Alexov, A., Claver, C., et al., 2024, System First Light Definition, URL <https://sitcomtn-061.lsst.io/>,
Vera C. Rubin Observatory Commissioning Technical Note SITCOMTN-061

[RTN-010], Bellm, E., 2023, Pre-operations Alert Distribution Integration Exercises, URL <https://rtn-010.lsst.io/>,
Vera C. Rubin Observatory Technical Note RTN-010

[RTN-061], Bellm, E., 2023, Planning for the First Public Release of LSSTCam Alerts, URL <https://rtn-061.lsst.io/>,
Vera C. Rubin Observatory Technical Note RTN-061

[RTN-008], Bellm, E.C., 2022, Rubin Observatory Processing of Gravitational Wave TOO Data in the Early Operations Era, URL <https://rtn-008.lsst.io/>,
Vera C. Rubin Observatory Technical Note RTN-008

[RDO-013], Blum, R., the Rubin Operations Team, 2020, Vera C. Rubin Observatory Data Policy, URL <https://lsst.rdo-013>,
Vera C. Rubin Observatory RDO-013

Bosch, J., Armstrong, R., Bickerton, S., et al., 2018, PASJ, 70, S5 (arXiv:1705.06766), doi:10.1093/pasj/psx080, ADS Link

Bosch, J., AlSayyad, Y., Armstrong, R., et al., 2019, In: Teuben, P.J., Pound, M.W., Thomas, B.A., Warner, E.M. (eds.) Astronomical Data Analysis Software and Systems XXVII, vol. 523 of Astronomical Society of the Pacific Conference Series, 521, doi:10.48550/arXiv.1812.03248, ADS Link

[SITCOMTN-005], Claver, C., Bauer, A., Bechtol, K., et al., 2024, Construction Completeness and Operations Readiness Criteria, URL <https://sitcomtn-005.lsst.io/>,
Vera C. Rubin Observatory Commissioning Technical Note SITCOMTN-005

[DMTN-139], Dubois-Felsmann, G., 2019, LSST Image Service Architecture, URL <https://dmtn-139.lsst.io/>,
Vera C. Rubin Observatory Data Management Technical Note DMTN-139

Graham, M., 2022, *The Rubin Data Products, Abridged*. Zenodo, doi:10.5281/zenodo.7011229

[DMTN-107], Graham, M.L., Bellm, E.C., Slater, C.T., et al., 2020, Options for Alert Production in LSST Operations Year 1, URL <https://dmtn-107.lsst.io/>,
Vera C. Rubin Observatory Data Management Technical Note DMTN-107

Hambleton, K., Bianco, F., Clementini, G., et al., 2020, Research Notes of the AAS, 4, 40, URL <https://doi.org/10.3847/2515-5172/ab8129>, doi:10.3847/2515-5172/ab8129

[PSTN-053], Ivezić, Z., 2022, Survey Cadence Optimization Committee's Phase 1 Recommendation, URL <https://pstn-053.lsst.io/>,
Vera C. Rubin Observatory Project Science Technical Note PSTN-053

[LSE-319], Jurić, M., Ciardi, D., Dubois-Felsmann, G., Guy, L., 2019, LSST Science Platform Vision Document, URL <https://lse-319.lsst.io/>,
Vera C. Rubin Observatory LSE-319

[LSE-163], Jurić, M., Axelrod, T., Becker, A., et al., 2023, Data Products Definition Document, URL <https://lse-163.lsst.io/>,
Vera C. Rubin Observatory LSE-163

LSST Dark Energy Science Collaboration (LSST DESC), Abolfathi, B., Alonso, D., et al., 2021, ApJS, 253, 31 (arXiv:2010.05926), doi:10.3847/1538-4365/abd62c, ADS Link

[DMTN-232], O'Mullane, W., 2023, Celebratory Milestones, URL <https://dmtn-232.lsst.io/>,
Vera C. Rubin Observatory Data Management Technical Note DMTN-232

[RTN-003], O'Mullane, W., Willman, B., Graham, M., et al., 2021, Guidelines for Rubin Independent Data Access Centers, URL <https://rtn-003.lsst.io/>,
Vera C. Rubin Observatory Technical Note RTN-003

[DMTN-199], O'Mullane, W., Allbery, R., AlSayyad, Y., et al., 2024, Rubin Observatory Data Security Standards Implementation, URL <https://dmtn-199.lsst.io/>,
Vera C. Rubin Observatory Data Management Technical Note DMTN-199

Schwamb, M.E., Jurić, M., Bolin, B.T., et al., 2021, 5, 143, URL <https://doi.org/10.3847/2515-5172/ac090f>, doi:10.3847/2515-5172/ac090f

Street, R.A., Bianco, F.B., Bonito, R., et al., 2020, Research Notes of the AAS, 4, 41, URL <https://doi.org/10.3847/2515-5172/ab812a>, doi:10.3847/2515-5172/ab812a

[PSTN-055], The Rubin Observatory Survey Cadence Optimization Committee, 2023, Survey Cadence Optimization Committee’s Phase 2 Recommendations, URL <https://pstn-055.lsst.io/>,
Vera C. Rubin Observatory Project Science Technical Note PSTN-055

B Acronyms

Acronym	Description
AGN	Active Galactic Nuclei
AP	Alert Production
API	Application Programming Interface
DAC	Data Access Center
DC2	Data Challenge 2 (DESC)
DESC	Dark Energy Science Collaboration
DIA	Difference Image Analysis
DM	Data Management
DMTN	DM Technical Note
DP0	Data Preview 0
DP1	Data Preview 1
DP2	Data Preview 2
DPDD	Data Product Definition Document
DR	Data Release
DR1	Data Release 1
DRB	Data Release Board
DRP	Data Release Production
FWHM	Full Width at Half-Maximum
IVOA	International Virtual-Observatory Alliance
LSE	LSST Systems Engineering (Document Handle)
LSST	Legacy Survey of Space and Time (formerly Large Synoptic Survey Telescope)
MAF	Metrics Analysis Framework
MPC	Minor Planet Center
ObsCore	Observation Data Model Core Components (IVOA standard)

ObsTAP	Observation (metadata) Table Access Protocol (part of IVOA ObsCore standard)
PCW	Project Community Workshop
PPDB	Prompt Products DataBase
PSF	Point Spread Function
PSTN	Project Science Technical Note
PVI	Processed Visit Image
RDO	Rubin Directors Office
RSP	Rubin Science Platform
RTN	Rubin Technical Note
SCOC	Survey Cadence Optimization Committee
SDQA	Science Data Quality Assessment
SIT	System Integration, Test
SODA	Server-side Operations for Data Access (IVOA standard)
SS	Subsystem Scientist
SSP	Solar System Processing
SV	Science Validation
TBD	To Be Defined (Determined)
TOO	Target of Opportunity
US	United States
VO	Virtual Observatory
WFD	Wide Fast Deep